

LAND AUDIT FOR SUB F OF FARM 9819



SCALE 1 :5000

LEGEND





	Allocated	10.22 ha
	YE Estates	5.53 ha
	Unallocated	15.05 ha
	Gully	2.72 ha
	Roads	7.88 ha

Total 41.4 ha

SUB F

Write a description for your map.

Legend

-  Access Road
-  Feature 2
-  Feature 3
-  Untitled Path

